

Science  
and Technology:  
New Tools  
New Dimensions

Chronological  
Summary  
of Sessions



American Association for  
the Advancement of Science

1515 Massachusetts Avenue, NW  
Washington, DC 20005

Symposium:  
Neighborhoods, Cities and Regions:  
Governing the Future of Urban Spaces

Pliny Fisk, M.Arch., M.L.A.

A Conceptual Approach Toward  
the Development of Appropriate  
Technologies

Pliny Fisk III, M.Arch., M.L.A.

President

Center for Maximum Potential Building Systems

NOTE: The following paper has been presented in various forms to almost 20 states in various conference formats and under various titles. Among those presentations of interest is the American Association for the Advancement of Science Annual Meeting, 1978, in Washington, D. C., and the State of New Mexico State Planning and Housing Authority, 1979, in Albuquerque.

©1978 THE CENTER FOR  
MAXIMUM POTENTIAL BUILDING  
SYSTEMS

## The Center for Maximum Potential Building Systems

The Center has been working in several towns helping develop community based and regionally specific appropriate technologies. A locally integrated, indigenous resource approach has enabled us to produce solar hot water heaters at an average cost of \$85 including installation with CETA crews. We are producing bricks using indigenous earth materials, including a wide range of materials other than adobe, for 1/100th the energy cost of conventional building materials. We are building a passive solar school for less than \$28 per square foot. We are producing attached solar greenhouses at a 28% cost reduction by stockpiling used wood members at a community warehouse and recycling them using rib truss construction techniques. We can supply a clean burning fuel source for wood burning stoves, using locally available mesquite wood as charcoal, and at the same time reduce fuel transportation costs by nearly 50% by densifying this energy source through a process using portable kilns in the field made out of easily available materials.

To accomplish much of this we use a methodology that enables us to hunt for resources which are locally available, but often untapped. We map indigenous resources at a state level and sometimes at a more local level, showing how this approach can be used in both some urban conditions and in small rural towns. Physical resources mapped to date cover a wide range of earth building materials, including caliche, adobe, volcanic ash, gypsum, sulfur, alumina clay and fly ash waste. In the larger context we map climatic resources, physical resources and human/informational resources. For climatic systems we map areas of the state where particular passive solar systems are relevant. Some systems covered to date include reradiating roofs, trombe walls, thermal chimneys, dessicant systems and earth air heat exchangers. We try to do the same thing with water conservation technologies, waste treatment, wind energy, low temperature geothermal, etc.

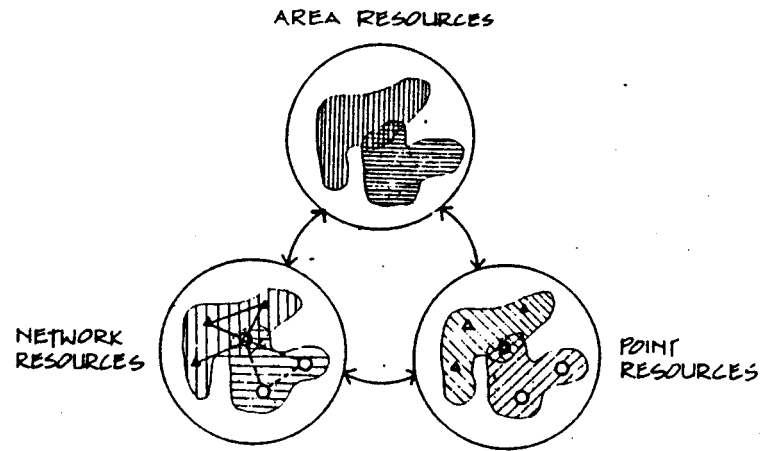
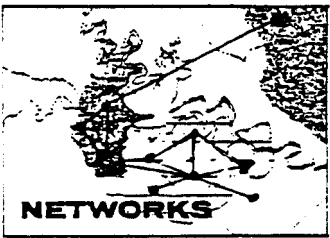

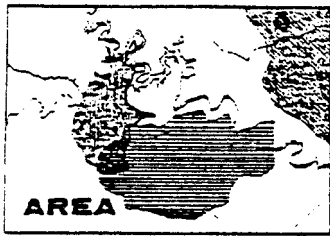
In association with these area resources which map potentials, we also map point resources - that is, points of physical or informational concentration for a given system. In one case this could be a person who is expert in adobe soils, in another a caliche brick yard, in a third a passive solar house, and in a fourth an appropriate technology library. From working in the field it is very clear that finding a physical resource alone is useless without being coupled to people with experience and information enough to use it. If none can be found with experience in a particular technology, relevant for specific location as proven by a long history of human settlements in similar biogeographic locations, we try to help create a local example to serve as a regional reference point. But we do so only in response to a local group or individual's initiative in presenting us with a local need that is unmet and for which local, untapped resources can be marshalled - to the benefit of both the ecological and social realms. We find this approach to be effective not just because of its internal logic and simplicity but also because it can easily couple social and energetic issues directly into ecological land planning strategies being used throughout the United States and other parts of the world.

It is apparent that given a microregion we can begin to get a feeling of how "together" that region really is in its evolution towards long-term stabilization. Our perspective emerges as we map and look in turn at: (1) the availability of a whole series of local area resources; (2) the culture's existing knowledge and use of these resources through concrete examples; and (3) the region's ability to communicate or network effectively, through newsletters, conferences, relevant retrieval systems, codes, etc.

We look at alternative technologies not as products but as a result of a process and a program that begins to relink us with the environment, its people, and its social mechanisms for information sharing. We design our technologies in response to those processes of the community or region that are revealed by a close examination of each region's special attributes. What emerges are clear differences and, as a result, diversity of solutions and technologies. What works in dry, clear El Paso, for example, is entirely different from what one would build in hot and humid Houston. Similarly, the earth materials one would use can depend entirely on what materials are locally available and accessible, so that new materials may emerge as potentials that had previously lain fallow and unnoticed. As local differences and a careful adaptation to those differences takes place, each region strengthens its ability to develop within the context of its own special resources and characteristics - and as a result its ability to be self-sufficient grows. In a long-term ecological sense, overall ability to survive grows too - notably because diversity strengthens our adaptability. As we do things closer to home and eliminate the remoteness of time and place in our decisions, our response time is faster. As our situation or resource base changes, we are right on hand to notice, and on hand to take action, and on hand to begin to anticipate these shifts because we live in the region we deal with. As the scale of our efforts narrows and becomes locally based, and the pace of forces and responses more immediate, the opportunities for free enterprise and lively competition grow - the small entrepreneur has a chance to exercise his/her ingenuity again. When this is not the case, it is not hard to see the unfortunate consequences that can easily result. In New Mexico, for example, adobe is becoming increasingly expensive and is close to the price of conventional building materials, so that it is out of reach for the normal person. This has happened partly because there is little to no competition with other indigenous material manufacturers, and because there are emerging tendencies toward price fixing.

We are in the midst of a new kind of development in this country that depends for its stability on new kinds of information and a respect for a different and often much older kind of knowledge. It is period where good information on simple regional approaches that are subject to long-term ecological determinants provide the first faltering steps towards a more fail safe approach. A consistent and clear methodology and a plan for action in this context should be a top priority for local, regional and state planning and development efforts.

Pliny Fisk  
Center for Maximum Potential  
Building Systems  
8604 F.M. 969  
Austin, Texas 78724  
(512) 928-4786



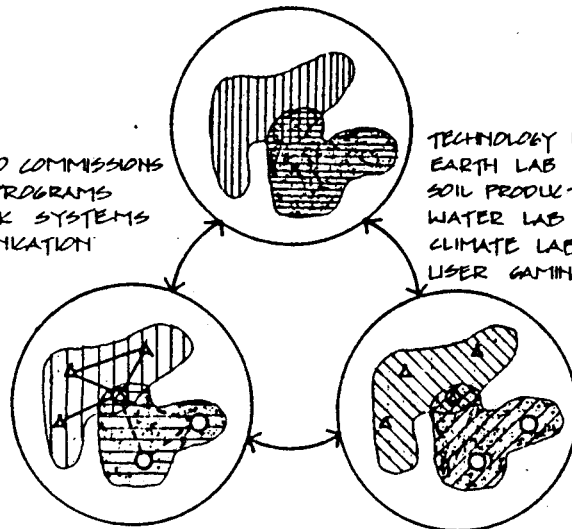
**MAPPING MORPHOLOGY**

STATE AND LOCAL LAND COMMISSIONS  
 WATER POLLUTION PROGRAMS  
 SATELLITE FEEDBACK SYSTEMS  
 ELECTRONIC COMMUNICATION

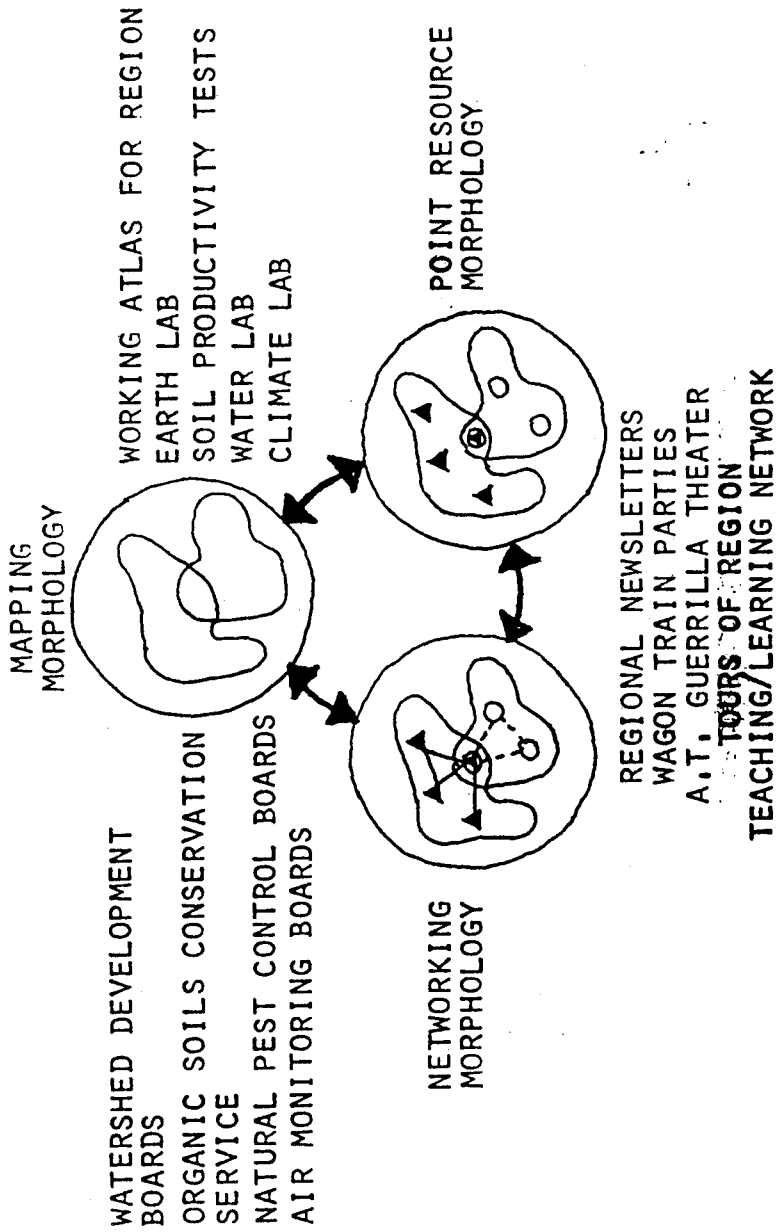
TECHNOLOGY WORKING ATLAS FOR REGION  
 EARTH LAB  
 SOIL PRODUCTIVITY TESTS  
 WATER LAB  
 CLIMATE LAB  
 USER GAMING FORMATS

**NETWORKING MORPHOLOGY**

**POINT RESOURCE MORPHOLOGY**



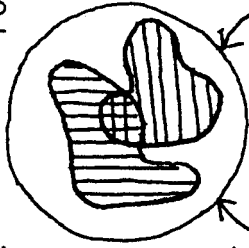
REGIONAL NEWSLETTERS  
 WAGONTRAIN PARTIES  
 A.T. GUERRILLA THEATER  
 TOURS OF REGIONAL LABS  
 REGIONAL LAB PUBLICATIONS  
 TRAVELLING EXHIBITS



A.T. MAPPING MORPHOLOGY

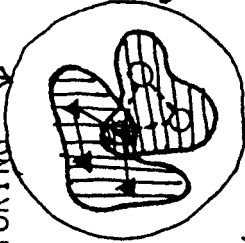
BUILDING MATERIALS  
PASSIVE SOLAR  
WATER  
GEOTHERMAL

BIOMASS  
WIND  
ACTIVE SOLAR  
FOOD



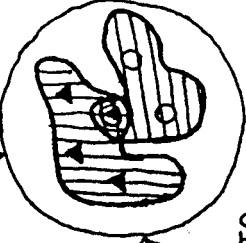
FEEDBACK TOOLS,  
LAND MANAGEMENT  
& MONITORING

AREA RESOURCE TO  
POINT RESOURCE TRANSITIONAL TOOLS



NETWORK MORPHOLOGY

RESPONDING  
ADAPTING  
LEARNING  
EVOLUTIONARY



POINT RESOURCE  
MORPHOLOGY  
INFORMATION  
SKILL  
PROTOTYPE  
PRODUCT

POINT TO  
NETWORK RESOURCE  
TRANSITIONAL TOOLS

CRISIS  
REACTIVE  
SUPPLIER  
PRODUCER  
COPING

SEQUENCING STAGES

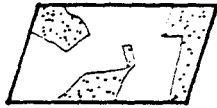
AREA RESOURCE



ECOLOGICAL  
CONSTRAINTS



RESOURCE  
POTENTIAL



RESOURCE  
SUITABILITY



PHYSICAL ACCESS  
SUITABILITY



OWNERSHIP  
PATTERNS




COMBINED  
COST OF USE


POINT RESOURCE




HISTORIC  
EXAMPLES



EXPERIENCE/  
MANUFACTURING



RESEARCH  
INSTITUTIONS

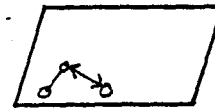


NEWSPAPER COLUMNS/  
NEWSLETTERS

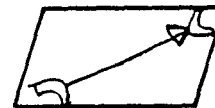


LIBRARIES

NETWORK RESOURCE



MATERIALS



ENERGY

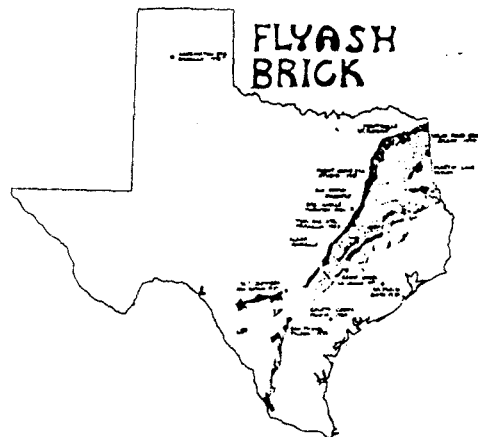
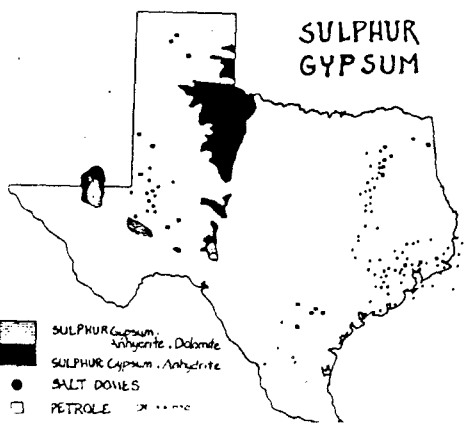
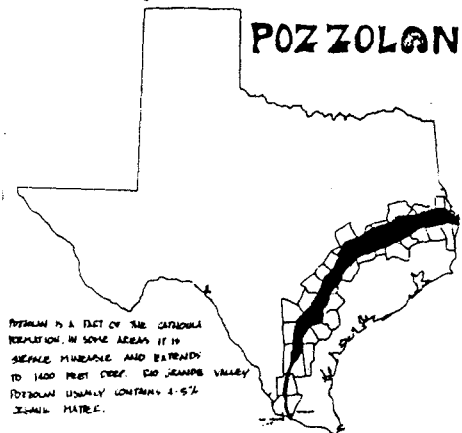
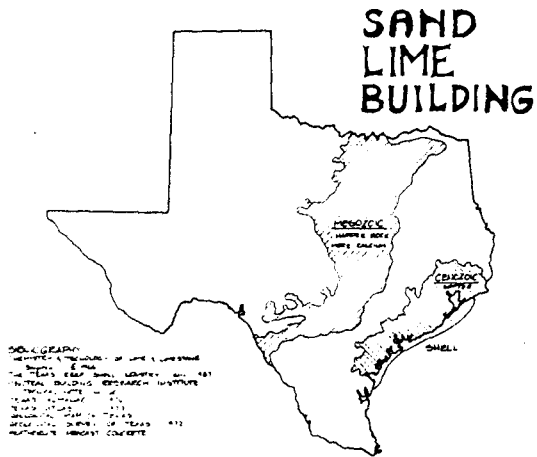
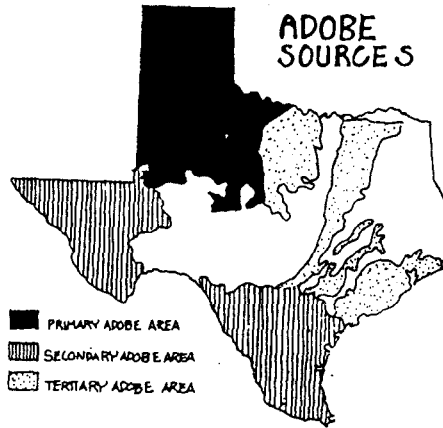
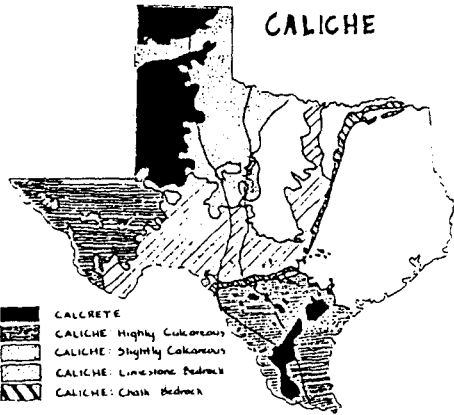


CURRENCY

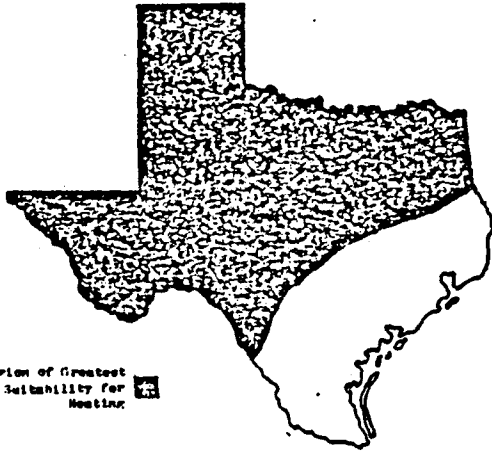


INFORMATION



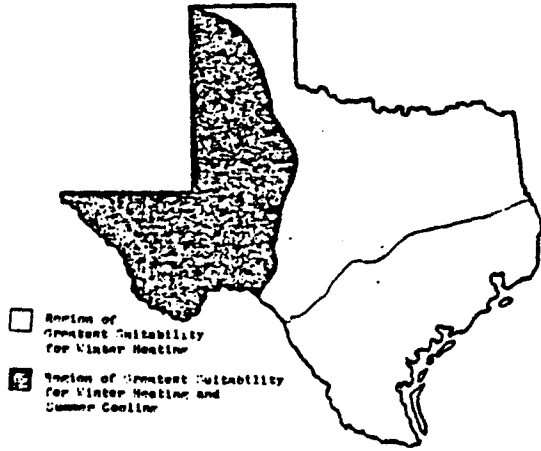


# Trombe



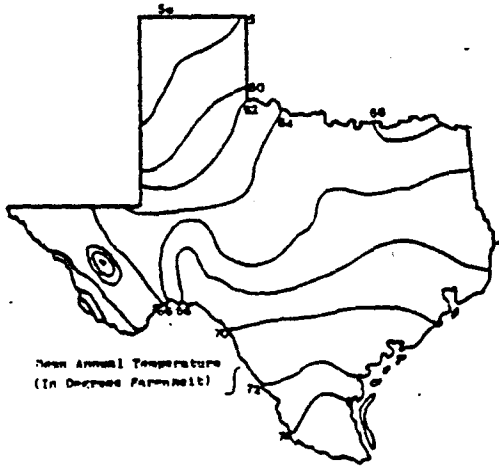
Region of Greatest Suitability for Heating

# Skytherm



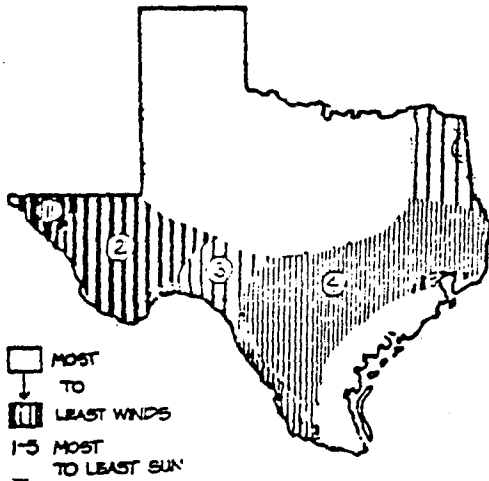
Region of Greatest Suitability for Winter Heating  
 Region of Greatest Suitability for Winter Heating and Summer Cooling

# Earth-Air Heat Exchanger



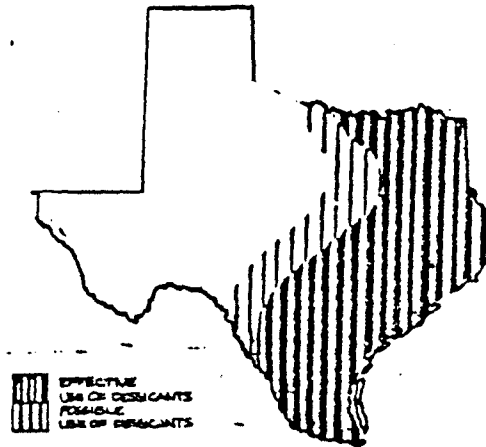
Mean Annual Temperature (In Degrees Fahrenheit)

# THERMAL CHIMNEY



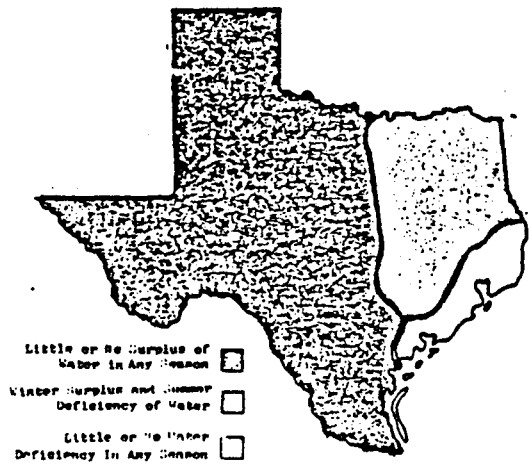
1-4 MOST TO LEAST WINDS  
 1-5 MOST TO LEAST SUN

# DESSICANT SYSTEMS

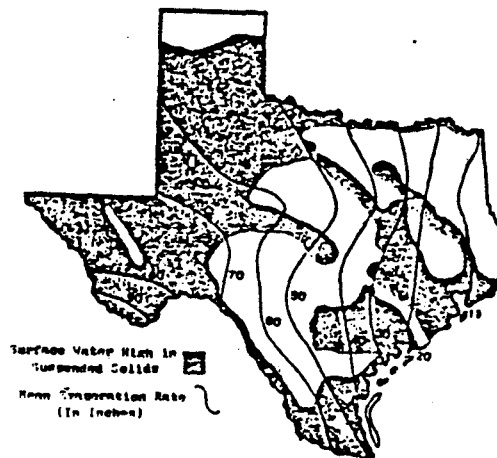


EFFECTIVE USE OF DESSICANTS  
 POSSIBLE  
 USE OF DESSICANTS

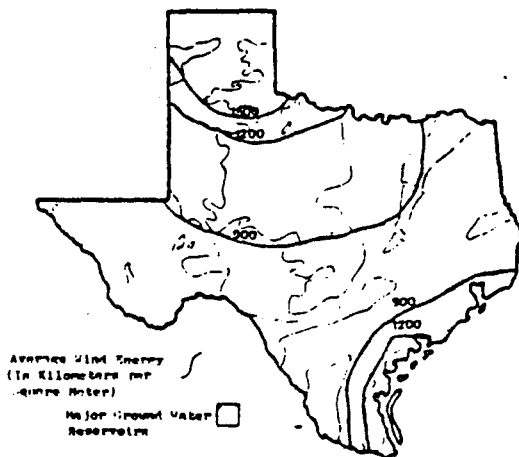
# Water Conserving Bathrooms



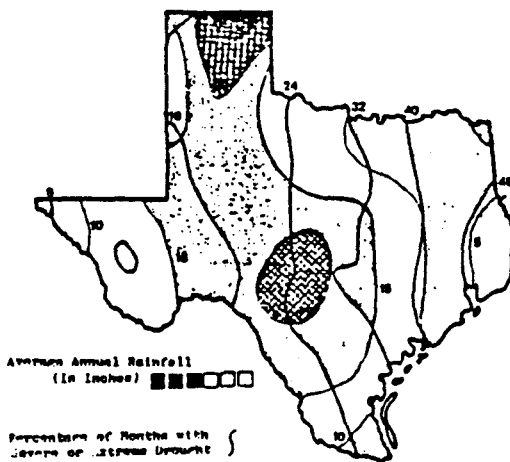
# Solar Still



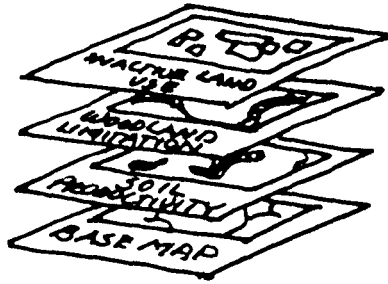
# Water Pumping Windmills



# Water Catchment and Storage



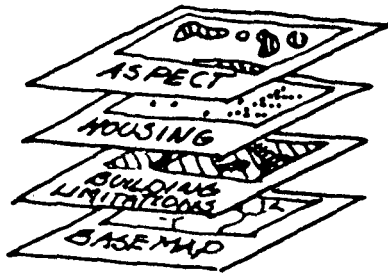
## POTENTIAL BIOMASS



- WHERE BIOMASS CAN BE GROWN
- WHERE BIOMASS CAN TECHNICALLY BE GROWN (IE PRODUCTIVE SOILS)
- ROAD ACCESS

---

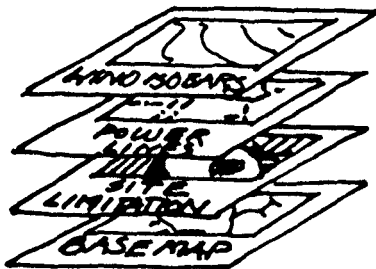
## SOLAR



- WHERE THE SUN SHINES BRIGHTEST AND LONGEST
- WHAT EXISTING HOUSES CAN BENEFIT FROM THE SUN
- WHERE SOLAR ENERGY INSTALLATIONS CAN BE DEVELOPED

---

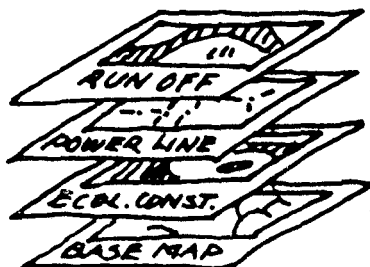
## WIND



- WHERE THE WIND BLOWS FASTEST
- RELATIONSHIP OF EXISTING ELECTRIC LINES TO WIND TURBINE SITES
- WHERE WIND ENERGY CAN BE DEVELOPED

---

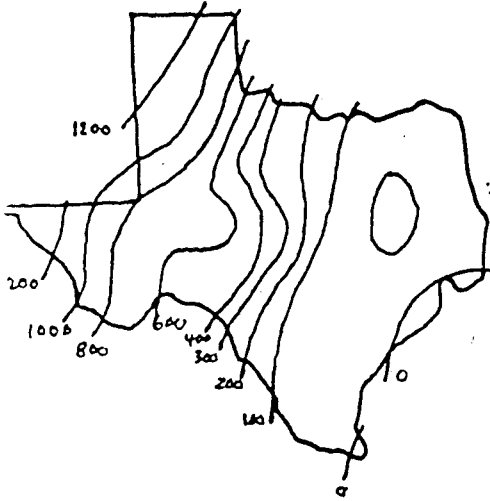
## HYDRO MAP



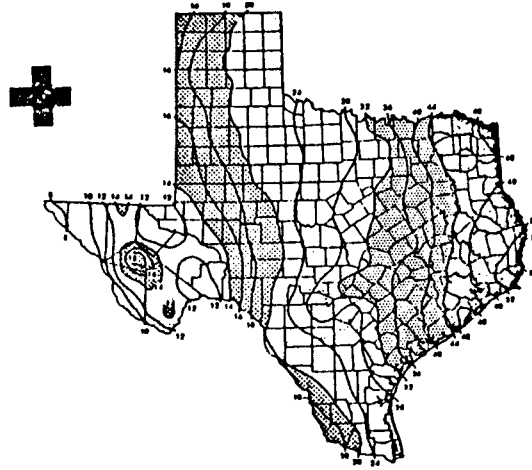
- WHERE THE STREAMS ARE
- WHERE GROUND WATER AND HYDRO ELECTRIC CAN BE DEVELOPED
- THE EXISTING RELATIONSHIP OF ELECTRICITY LINES TO HYDRO ELECTRIC SITES

# PASSIVE SOLAR SUITABILITY STUDIES

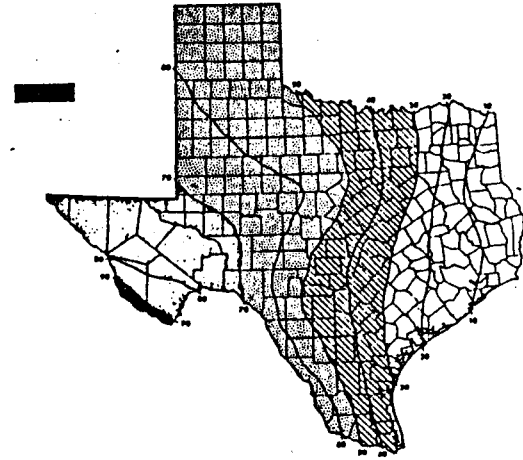
RERADIATION POTENTIAL



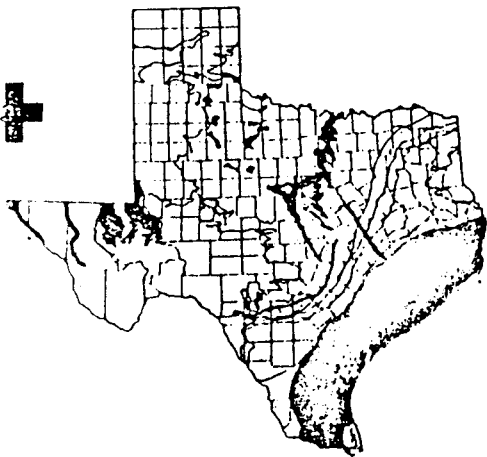
MEAN ANNUAL PRECIPITATION



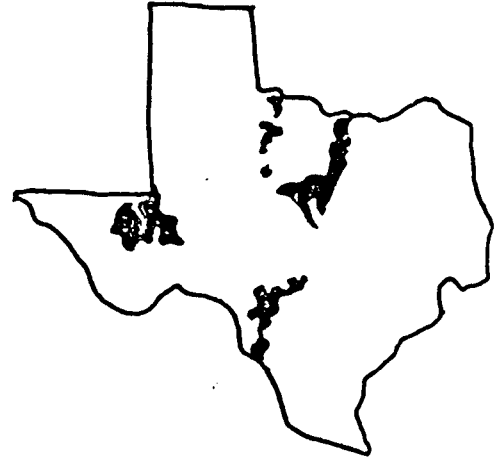
MEAN EVAPORATION RATE



USABLE FRESH WATER AQUIFERS



RERADIATION SUITABILITY




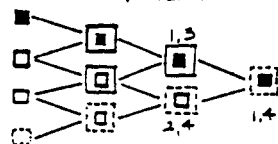
=

NOCTURNAL WATER TRICKLE RADIANT ROOF SUITABILITY - COOLING

# POINT RESOURCE MORPHOLOGY

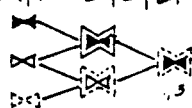
## INDIGENOUS BUILDING SYSTEMS

- 1. INFORMATION
- 2. SKILL
- 3. EXTRACTOR
- 4. STRUCTURE



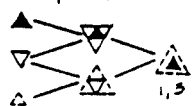
## PASSIVE CLIMATIC SYSTEMS

- 1. INFORMATION
- 2. SKILL
- 3. STRUCTURE



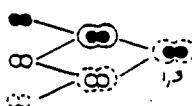
## WATER CONSERVATION

- 1. INFORMATION
- 2. SKILL
- 3. EXISTING TECHNOLOGY




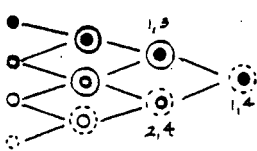
## BIOMASS

- 1. INFORMATION
- 2. SKILL
- 3. EXISTING TECHNOLOGY



## WIND ENERGY





- 1. INFORMATION
- 2. SKILL
- 3. POWER PLANT
- 4. PRODUCT








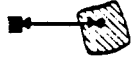
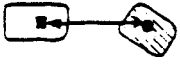




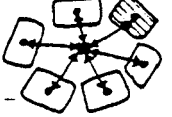
## ACTIVE SOLAR SYSTEMS

- 1. INFORMATION
- 2. SKILL
- 3. SOLAR SYSTEM
- 4. PRODUCT



PT. RESOURCE SYMBOL	GROUP	MORPHOLOGY
	<p>SAN ANTONIO APPROPRIATE TECHNOLOGY GROUP SAN ANTONIO TEXAS</p>	<p><u>INFORMATION</u> INDIGENOUS BUILDING PASSIVE CLIMATE WATER CONSERVATION BIOMASS</p> <p><u>SKILL</u> PASSIVE CLIMATE BIOMASS ACTIVE SOLAR</p> <p><u>STRUCTURE</u> PASSIVE CLIMATE</p>
	<p>ROSSUM BEND FARM RANGER, TEXAS</p>	<p><u>INFORMATION</u> WATER CONSERVATION BIOMASS WIND ACTIVE SOLAR</p> <p><u>SKILL</u> WATER CONSERVATION ACTIVE SOLAR</p> <p><u>STRUCTURE</u> WATER CONSERVATION ACTIVE SOLAR</p>
	<p>SYMBIOTIC PROCESSES LAB AUSTIN, TEXAS</p>	<p><u>INFORMATION</u> INDIGENOUS MATERIALS BIOMASS WIND</p> <p><u>SKILL</u> INDIGENOUS MATERIALS WIND</p> <p><u>STRUCTURE</u> INDIGENOUS MATERIALS WIND</p>
	<p>CENTER FOR MAXIMUM POTENTIAL BUILDING SYSTEMS AUSTIN, TEXAS</p>	<p><u>INFORMATION</u> INDIGENOUS BUILDING PASSIVE CLIMATE WATER CONSERVATION BIOMASS WIND ACTIVE SOLAR</p> <p><u>SKILL</u> INDIGENOUS BUILDING PASSIVE CLIMATE WATER CONSERVATION BIOMASS WIND ACTIVE SOLAR</p> <p><u>STRUCTURE</u> INDIGENOUS BUILDING PASSIVE CLIMATE WATER CONSERVATION WIND ACTIVE SOLAR</p>

## NETWORK MAPPING MORPHOLOGY

SYMBOL	TITLE	DESCRIPTION	EXAMPLE
	AREA RESOURCE	SPACIAL DISTRIBUTION SHOWING THE POTENTIAL USE OF A PARTICULAR APPROPRIATE TECHNOLOGY	
	DEFINED AREA RESOURCE	SPACIAL DISTRIBUTION POTENTIAL OF AN APPROPRIATE TECHNOLOGY AFTER BEING SUBJECT TO ECOLOGICAL LAND PLANNING DETERMINENTS.	
	POINT RESOURCE	DEMONSTRATES THE LOCATION OF A PARTICULAR APPROPRIATE TECHNOLOGY IN USE, COINCIDING WITH ITS AREA RESOURCE. IT ASSUMES THIS TECHNOLOGY FITS ECOLOGICAL PARAMETERS.	
	MULTIPLE POINT RESOURCE	A POINT RESOURCE THAT UTILIZES A COMBINATION OF AREA RESOURCES	EARTH MATERIALS WITH PASSIVE SOLAR TECHNOLOGY
	NETWORK RESOURCE	DEMONSTRATES THE EXISTENCE OF A REGIONAL DISTRIBUTION BASED ON APPROPRIATE TECHNOLOGY SOURCE POINT. CAN INCLUDE APPROPRIATE TECHNOLOGY HARDWARE OR INFORMATION.	
	PARTIAL FEEDBACK NETWORK	THE EXISTENCE OF ACTUAL EXCHANGE MATERIAL OR ENERGY FOR INFORMATION DEALING WITH APPROPRIATE TECHNOLOGY.	
	COMPLETE FEEDBACK NETWORK	REGIONAL EXAMPLE OF ONE APPROPRIATE TECHNOLOGICALLY PRODUCED MATERIAL OR ENERGY FOR ANOTHER AT BASED MATERIAL OR ENERGY, EACH WITH ITS OWN AREA RESOURCE	
	OVERLAPPING FEEDBACK NETWORK	MORE THAN ONE LOCAL SOURCE SUPPLYING SIMILAR APPROPRIATE TECHNOLOGY LIFE SUPPORT	SEVERAL EARTH BUILDING DISTRIBUTORS AT ONE LEVEL NEEDED
	INCOMPLETE SET	BASIC INDIVIDUAL LIFE SUPPORT AREA: RESOURCES AND POINT RESOURCES EXISTING IN AREA BUT LACKING COMBINED USE BY ANY ONE POINT RESOURCE	EARTH USE SEPARATE FROM PASSIVE SOLAR, SEPARATE FROM WIND ENERGY USE
	COMPLETE SET	ALL EXISTING AREA RESOURCES MUTUALLY USED BY POINT RESOURCES.	
	DIVERSE SET	TWO OR MORE COMPLETE SETS (PARALLEL USE OF DIFFERENT AREA RESOURCES BY A NUMBER OF POINT RESOURCES)	TWO DIFFERENT EARTH CONSTRUCTION TECHNIQUES WITH TWO DIFFERENT H <sub>2</sub> O CONSERVATION TECHNIQUES
	BENEVOLENT SET	A BENEVOLENT ENVIRONMENT IN WHICH ALL ESSENTIAL LIFE SUPPORT EXISTS WITHIN AREA RESOURCES AND ARE BEING RECOGNIZED BY LOCAL POINT RESOURCES	LOCALLY AVAILABLE FOOD PRODUCTION, WATER, BUILDING MATERIALS, PASSIVE SOLAR, ACTIVE SOLAR, BIOMASS



# PARTIAL FEEDBACK NETWORK

AUSTIN, TEXAS

PRINT RESOURCE PARTICIPANTS

- ① WHEATSVILLE FOOD CO-OP
- ② WOODY HILLS FOOD CO-OP
- ③ NEXUS HOUSING CO-OP
- ④ ZIGS ORGANIC FARM
- ⑤ GREEN BRIAR SCHOOL

